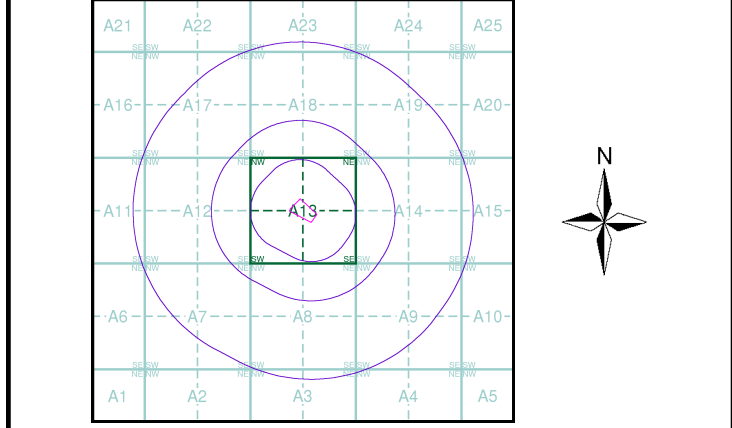


- | | | | | |
|--------------------------------|--|---|--|--|
| General | Specified Site | Specified Buffer(s) | Bearing Reference Point | Map ID |
| | Several of Type at Location | | | |
| Agency and Hydrological | Contaminated Land Register Entry or Notice (Location) | Discharge Consent | Enforcement or Prohibition Notice | Integrated Pollution Control |
| | Contaminated Land Register Entry or Notice | Local Authority Pollution Prevention and Control | Local Authority Pollution Prevention and Control Enforcement | Local Authority Recorded Landfill Site |
| | Prosecution Relating to Authorised Processes | Prosecution Relating to Controlled Waters | Registered Radioactive Substance | River Network or Water Feature |
| | River Quality Sampling Point | Substantiated Pollution Incident Register | Water Abstraction | Water Industry Act Referral |
| Hazardous Substances | COMAH Site | Explosive Site | NIHHS Site | Planning Hazardous Substance Consent |
| | Planning Hazardous Substance Enforcement | BGS Recorded Mineral Site | | |
| Waste | BGS Recorded Landfill Site (Location) | EA Historic Landfill (Buffered Point) | EA Historic Landfill (Polygon) | Integrated Pollution Control Registered Waste Site |
| | Licensed Waste Management Facility (Landfill Boundary) | Licensed Waste Management Facility (Location) | Local Authority Recorded Landfill Site (Location) | Local Authority Recorded Landfill Site |
| | Potentially Infilled Land (Non-water) | Potentially Infilled Land (Non-water) | Potentially Infilled Land (Non-water) | Potentially Infilled Land (Water) |
| | Potentially Infilled Land (Water) | Potentially Infilled Land (Water) | Potentially Infilled Land (Water) | Registered Landfill Site |
| | Registered Landfill Site (Point Buffered to 100m) | Registered Landfill Site (Point Buffered to 250m) | Registered Waste Transfer Site (Location) | Registered Waste Transfer Site |
| | Registered Waste Treatment or Disposal Site (Location) | Registered Waste Treatment or Disposal Site | | |

Site Sensitivity Map - Slice A

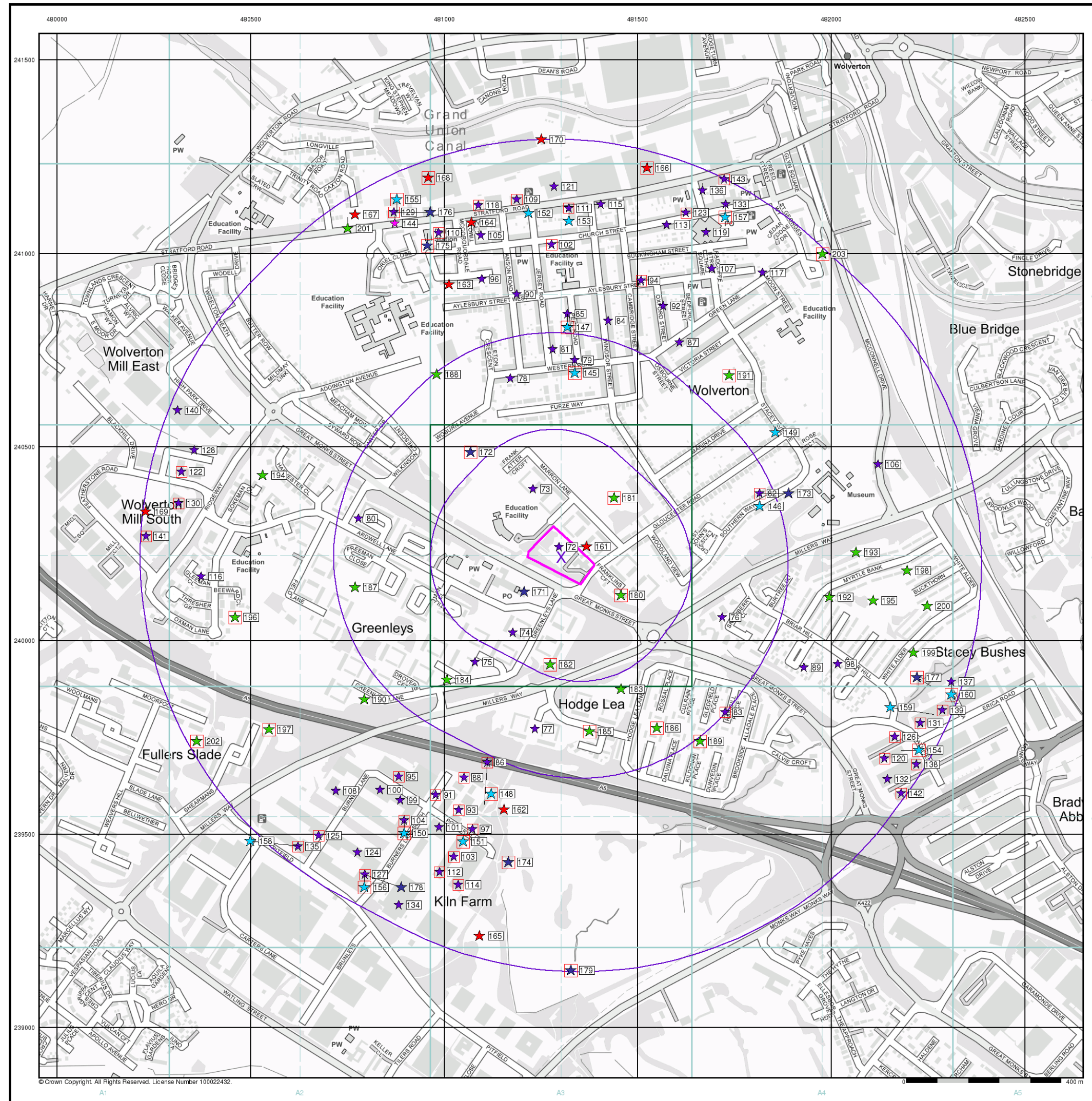


Order Details

Order Number: 246492649_1_1
 Customer Ref: 4981_AR_DS_EC
 National Grid Reference: 481300, 240220
 Slice: A
 Site Area (Ha): 1.29
 Search Buffer (m): 1000

Site Details

Wolverton Health Centre, Gloucester Road, Wolverton, Milton Keynes, MK12 5DF



Industrial Land Use Map

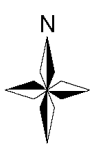
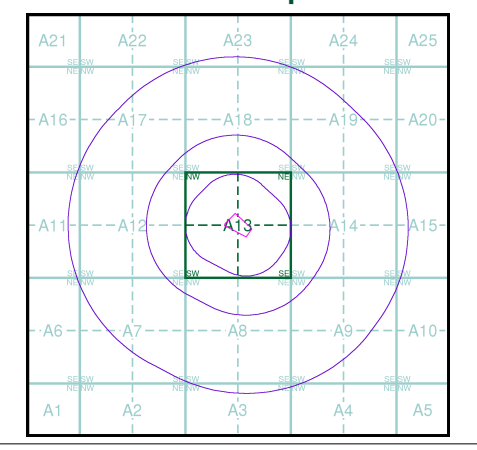
General

- Specified Site
- Specified Buffer(s)
- Bearing Reference Point
- Slice
- Map ID

Industrial Land Use

- Contemporary Trade Directory Entry
- Fuel Station Entry
- Gas Pipeline
- Points of Interest - Commercial Services
- Points of Interest - Education and Health
- Points of Interest - Manufacturing and Production
- Points of Interest - Public Infrastructure
- Points of Interest - Recreational and Environmental
- Underground Electrical Cables

Industrial Land Use Map - Slice A

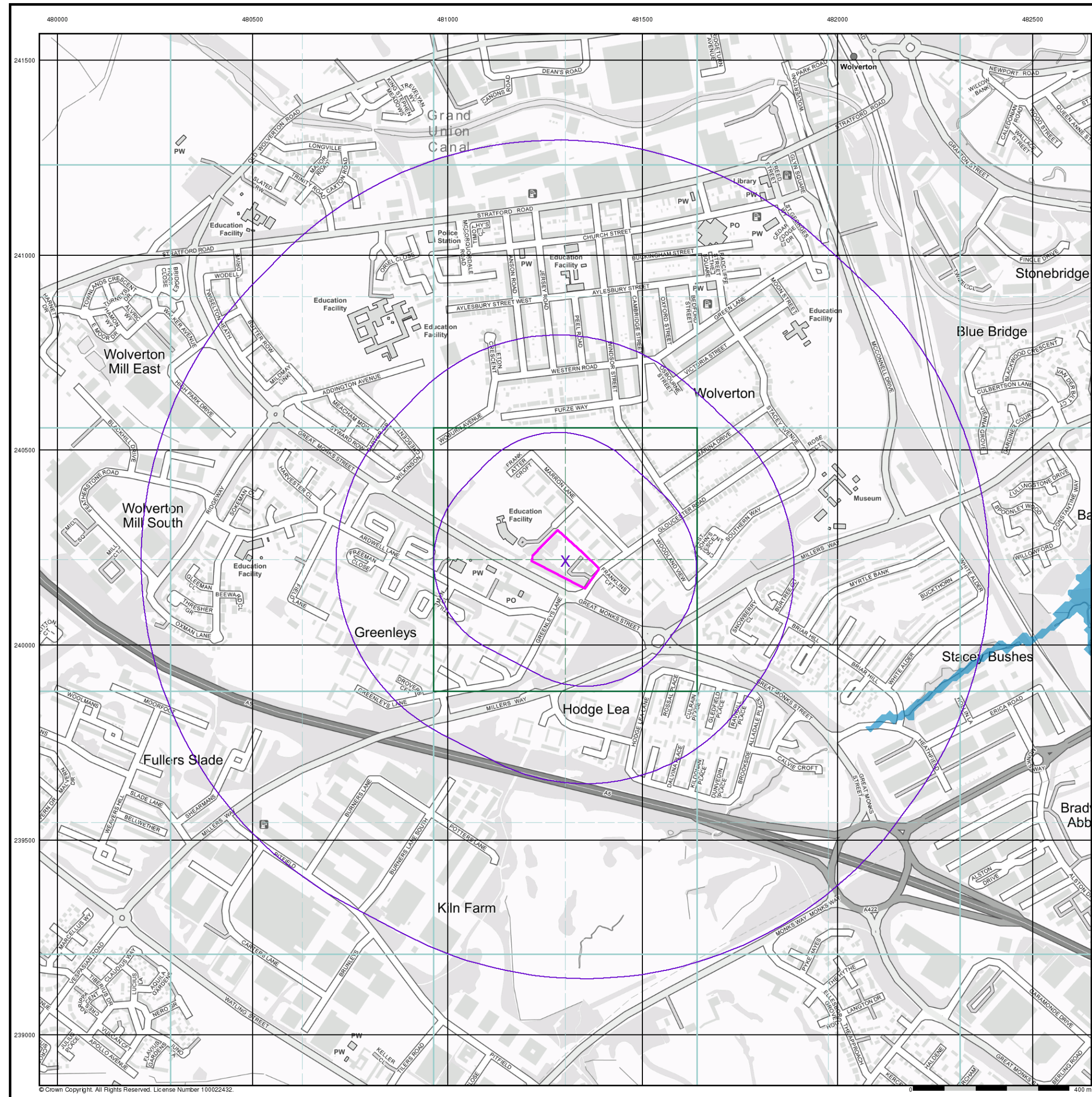


Order Details

Order Number: 246492649_1_1
 Customer Ref: 4981_AR_DS_EC
 National Grid Reference: 481300, 240220
 Slice: A
 Site Area (Ha): 1.29
 Search Buffer (m): 1000

Site Details

Wolverton Health Centre, Gloucester Road, Wolverton, Milton Keynes, MK12 5DF



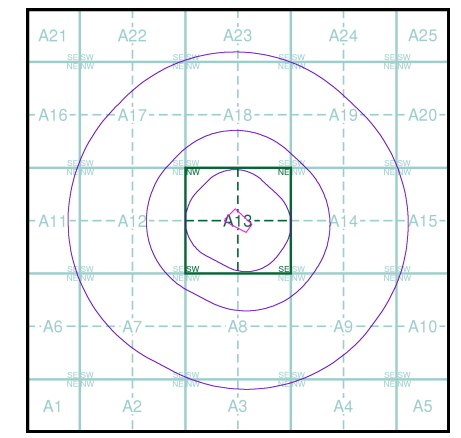
General

- Specified Site
- Specified Buffer(s)
- ✕ Bearing Reference Point

Agency and Hydrological (Flood)

- Extreme Flooding from Rivers or Sea without Defences (Zone 2)
- Flooding from Rivers or Sea without Defences (Zone 3)
- Area Benefiting from Flood Defence
- Flood Water Storage Areas
- Flood Defence

Flood Map - Slice A

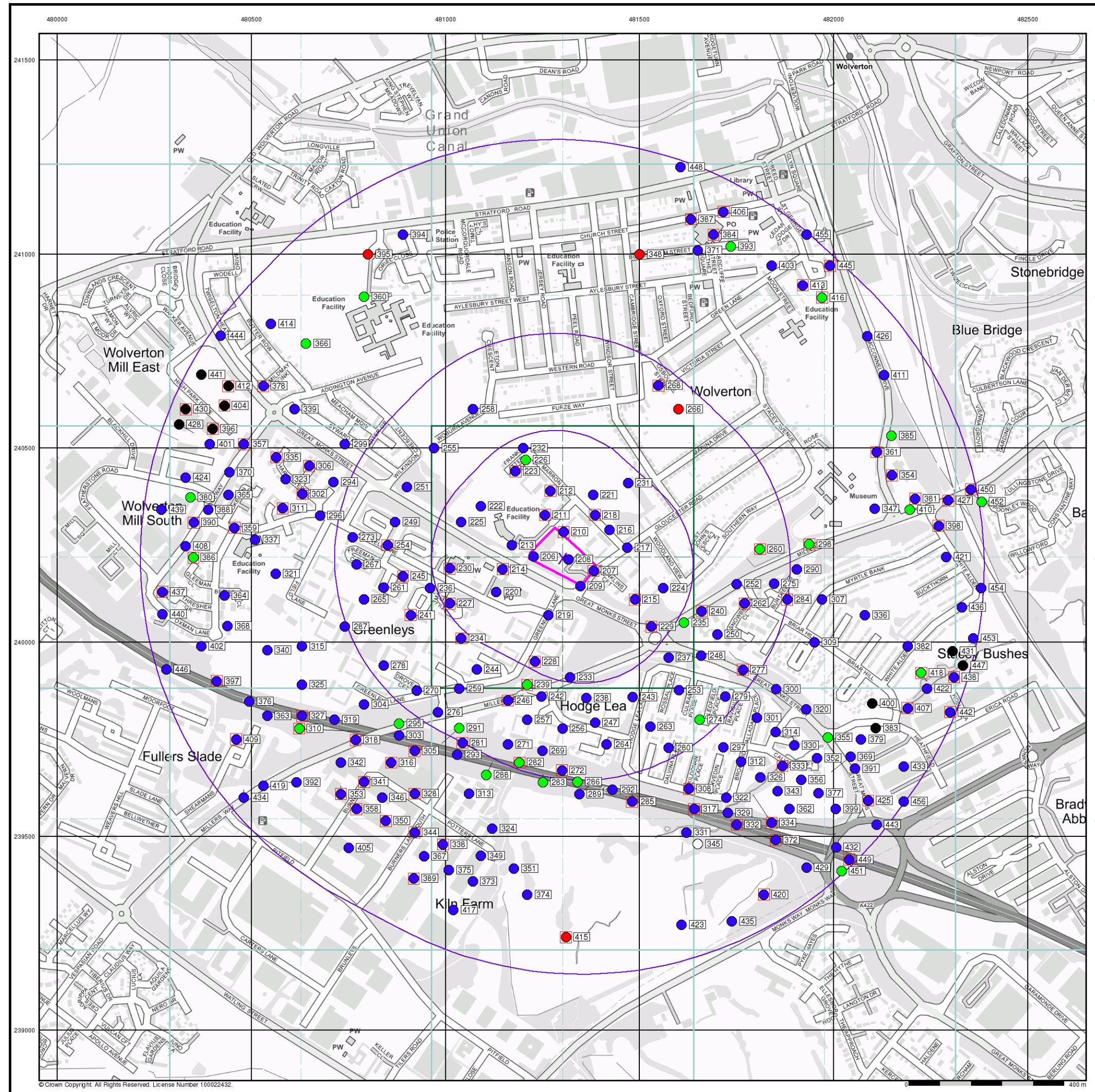


Order Details

Order Number: 246492649_1_1
 Customer Ref: 4981_AR_DS_EC
 National Grid Reference: 481300, 240220
 Slice: A
 Site Area (Ha): 1.29
 Search Buffer (m): 1000

Site Details

Wolverton Health Centre, Gloucester Road, Wolverton, Milton Keynes, MK12 5DF



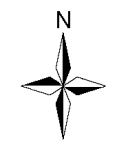
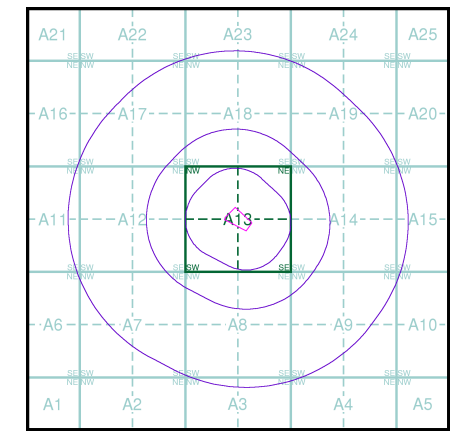
- General**
- Specified Site
 - Specified Buffer(s)
 - Bearing Reference Point
 - Map ID
 - Several of Type at Location

- Agency and Hydrological (Boreholes)**
- BGS Borehole Depth 0 - 10m
 - BGS Borehole Depth 10 - 30m
 - BGS Borehole Depth 30m +
 - Confidential
 - Other

For Borehole information please refer to the Borehole .csv file which accompanied this slice.

A copy of the BGS Borehole Ordering Form is available to download from the Support section of www.envirocheck.co.uk.

Borehole Map - Slice A

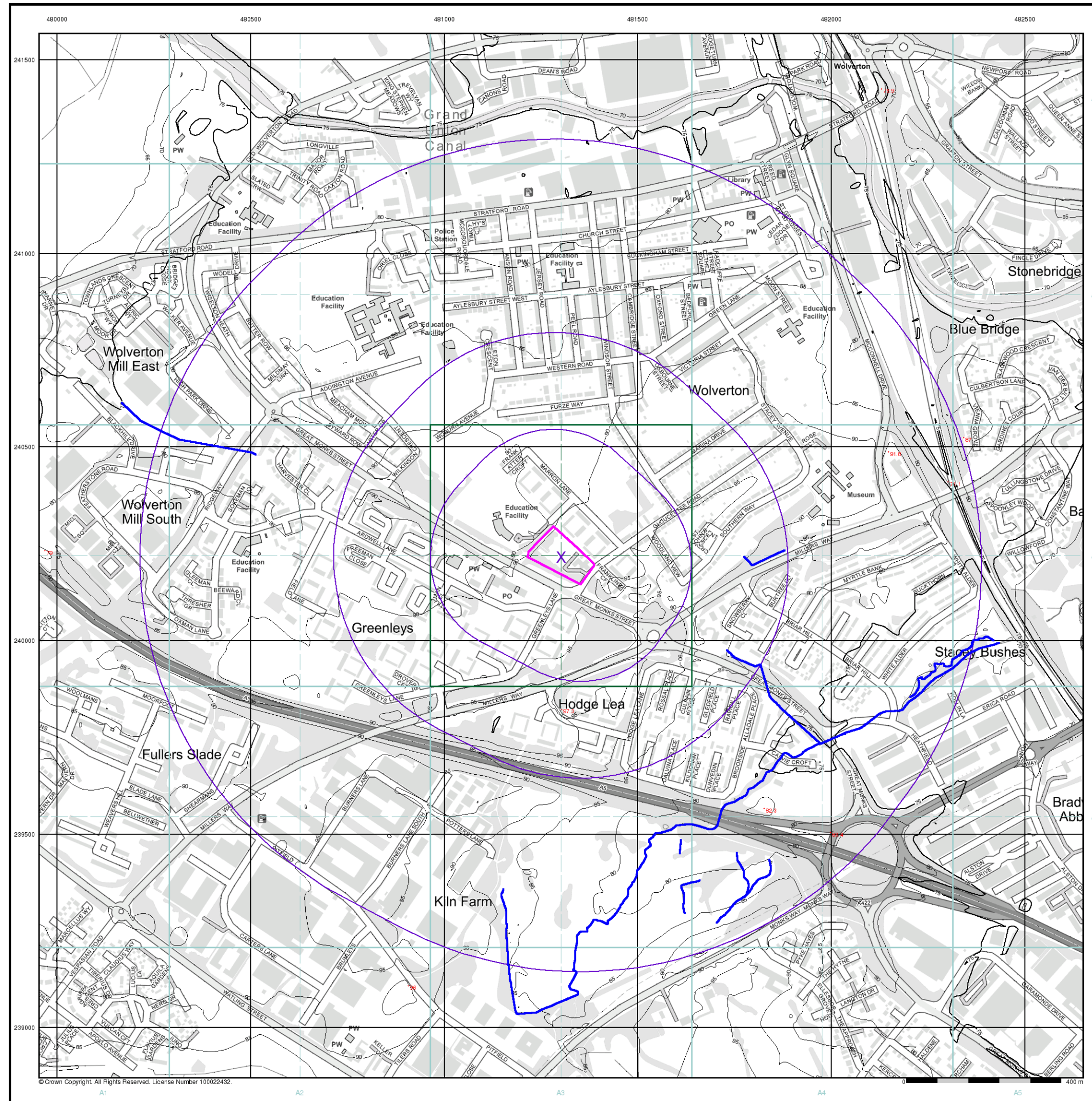


Order Details

Order Number: 246492649_1_1
 Customer Ref: 4981_AR,DS,EC
 National Grid Reference: 481300, 240220
 Slice: A
 Site Area (Ha): 1.29
 Search Buffer (m): 1000

Site Details

Wolverton Health Centre, Gloucester Road, Wolverton, Milton Keynes, MK12 5DF



General

- Specified Site
- Specified Buffer(s)
- Bearing Reference Point

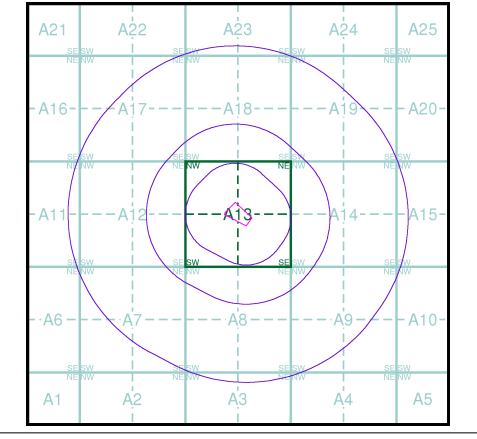
OS Water Network Data

- | | |
|--------------|-------------------------|
| Canal | Drain |
| Reservoir | Other |
| Foreshore | Lake |
| Marsh | Transfer |
| Tidal River | Lock Or Flight Of Locks |
| Inland River | Sea |

Contours (height in meters)

- Standard Contour 105 Mean Low Water
- Master Contour 100 Mean High Water
- Spot Height 167.3

OS Water Network Map - Slice A






Order Details

Order Number: 246492649_1_1
 Customer Ref: 4981.AR.DS.EC
 National Grid Reference: 481300, 240220
 Slice: A
 Site Area (Ha): 1.29
 Search Buffer (m): 1000

Site Details

Wolverton Health Centre, Gloucester Road, Wolverton, Milton Keynes, MK12 5DF

General

-  Specified Site
-  Specified Buffer(s)
-  Bearing Reference Point

Risk of Flooding from Surface Water

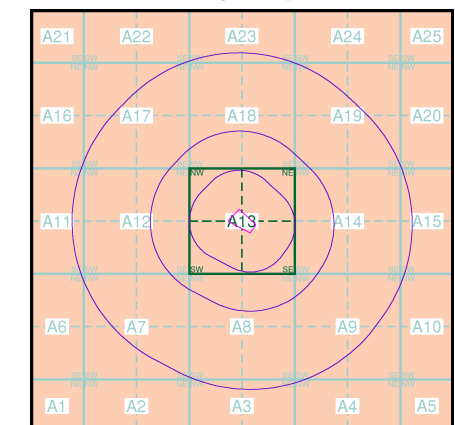
-  High - 30 Year Return
-  Medium - 100 Year Return
-  Low - 1000 Year Return

Suitability

See the suitability map below

-  National to county
-  County to town
-  Town to street
-  Street to parcels of land
-  Property

EANRW Suitability Map - Slice A

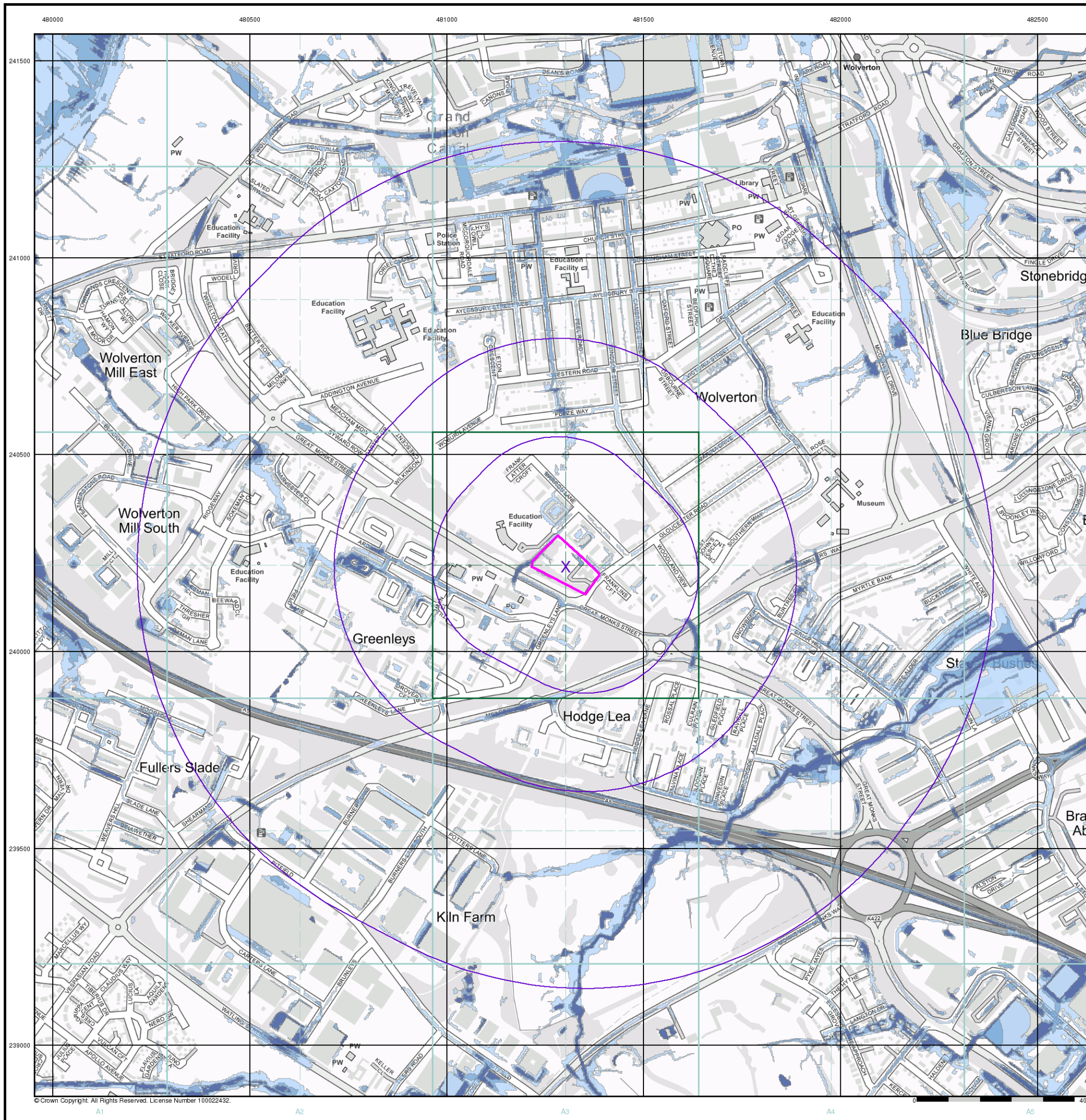


Order Details

Order Number: 246492649_1_1
 Customer Ref: 4981_AR,DS,EC
 National Grid Reference: 481300, 240220
 Slice: A
 Site Area (Ha): 1.29
 Search Buffer (m): 1000

Site Details

Wolverton Health Centre, Gloucester Road, Wolverton, Milton Keynes, MK12 5DF



© Crown Copyright. All Rights Reserved. License Number 100022432.